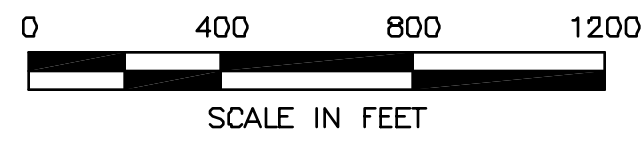


# AREA USE MAP KOKHANOK






59° 26' 29" N 154° 45' 13" W (NAD 83)  
 Approximate Elevation: 80'  
 Township 8 South, Range 32 West, S.M., AK  
 U.S.C.S. Quadrangle "ILIAMNA B-5," Alaska  
 ILIAMNA RECORDING DISTRICT

SEE SHEET 1 FOR DETAILED COMMUNITY MAP



SCALE: 1"=400'  
 Date of Photography: May 20, 2003  
 Magnetic Declination computed by U.S.G.S. Geomag  
 Program using AK-2000.COF model as of August 1, 2003. SHEET 3 of 3

## Legend & Notes

-  DRAINAGE & EROSION PROBLEM
-  PERIODIC FLOODING AREAS
-  BERRY PICKING AREAS
-  GLACIATION AREA
-  CULVERT

**MAP NOTES**  
 This map was prepared by the Lake and Peninsula Borough in cooperation with the Alaska Department of Community and Economic Development (CDED) using funding from the Alaska Coastal Management Program, U.S. Bureau of Indian Affairs Transportation Planning, and funding from the Initiative for Accelerated Infrastructure Development (IAID). The IAID is supported by grants from the Rural Commission, USDA Rural Development, Alaska Department of Transportation and Public Facilities and DOD. The Lake and Peninsula Borough contracted with Global Positioning Services, Inc. in May of 2003 to prepare the map.

