



Legend & Notes

-  PROPOSED INFRASTRUCTURE IMPROVEMENTS
-  PROPOSED COMMUNITY DEVELOPMENT AREAS


MAP NOTES
 This map was prepared by the Lake and Peninsula Borough in cooperation with the Alaska Department of Community and Economic Development (DCED) using funding from the Alaska Coastal Management Program, U.S. Bureau of Indian Affairs Transportation Planning, and funding from the Initiative for Accelerated Infrastructure Development (IAID). The IAID is supported by grants from the Small Communities, USDA Rural Development, Alaska Department of Transportation and Public Facilities and DCED. The Lake and Peninsula Borough contracted with Global Positioning Services, Inc. in June of 2002 to prepare the map.
 The boundaries and areas shown are outlines and have no existing surveys or records attributed to them.



- BUILDING KEY**
1. Baseball Field
 2. Subsistence Building
 3. Old Village Post Office
 4. Water Tanks
 5. 100 Yr. Old Home/Private Power Plant

**COMMUNITY PLANNING MAP
 CHIGNIK LAGOON**
 56° 18' 30" N 158° 32' 15" W (NAD 83)
 Approximate Elevation: 22'
 Township 46 South, Range 59 West, S.M., AK
 U.S.G.S. Quadrangle "CHIGNIK B-2," Alaska
 ALEUTIAN ISLAND RECORDING DISTRICT

SEE SHEET 1 FOR DETAILED COMMUNITY MAP



SCALE IN FEET

SCALE: 1"=100'
 Date of Photography: July 31, 2002
 Magnetic Declination computed by U.S.G.S. Geomag
 Program using AK-2000.COF model as of August 1, 2002.